



COMMONWEALTH OF  
PENNSYLVANIA

**STATE GEOSPATIAL  
COORDINATING  
BOARD**

MARCH 17, 2022

[STATE GEOSPATIAL COORDINATING BOARD WEBSITE](#)



# MEETING AGENDA

- Welcome and Opening Remarks
- Joint Task Force Update
- Task Force Updates
- Executive Director Update
- New Business
  - NENA / NG-911 workgroup update
  - County Pros ROI workshop
  - NSGIC Midyear
  - Topics for next meeting
- Open Discussion
  - Base Map 2030
  - 3DPA Demo Area
  - Broadband
  - New Business Topics
- Adjourn



# WELCOME AND OPENING REMARKS

John MacMillan  
Kevin Eaton



# 02/10/2022 JOINT TASK FORCE UPDATE

Mary Fulton



# TASK FORCE UPDATES

Jeff Boyle  
Laura Lettiere  
Kevin Eaton

# DATA PROGRAM TASK FORCE

## DISCUSSION ITEMS

### ➤ **NG911 Data Development**

- RCL, SSAP, and boundary work continues moving west to east
- SW, NW, and SCM regions positioned to support geospatial routing
- Spatial interface onboarding for NC recently completed
- Remaining regions onboarded by August 2022
  - South Central – April 2022
  - NE – July 2022
  - SE – August 2022
- Counties asked to upload data every 2 weeks
- Monthly update calls

### ➤ **NG911 GIS Working Group**

- Spatial interface output review
- Review/update NG911 data model
- GIS layer change management guidance
- Review opportunities for partnerships
- Update Statewide NG911 GIS Strategic Plan

# DATA PROGRAM TASK FORCE

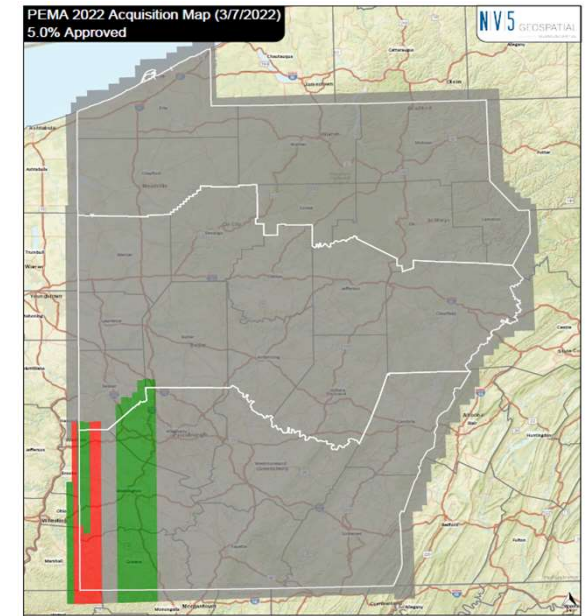
## DISCUSSION ITEMS

### ➤ Hydrography

- Multi-agency coordination call held February 4
- 8<sup>th</sup> annual workshop held March 2
- USGS 3DHP connections
- Technical workshop at PA GIS Conference
- Raystown elevation-derived hydrography pilot

### ➤ Imagery / Elevation

- 3D framework definition in progress
- Build roadmap for program evolution
- More in Open Discussion item #1



# DATA PROGRAM TASK FORCE

## DISCUSSION ITEMS

### ➤ Civic Boundaries

- Census MOU: active exchange of language and ideas
  - Final “traditional” BAS underway
- Census BQARP program
  - 2-3 county trial to align with DOT
  - Census’ idea for corrections
- HB1877
  - Moving through State Senate
  - Boundary change by ordinance
  - Uniform boundary change reporting

### ➤ Parcel

- STEB initiative in review

### ➤ Geodetic

- Working group reactivation meeting 1/25 during PSLs Conference
- Education focus

### ➤ Transportation

- AEGIST study getting underway, seeks to integrate NG911 road centerlines with DOT centerline inventory, geometry, and attributes.



# DATA PROGRAM TASK FORCE

## BaseMap 2030 Kickoff

March 30, 2022

**Goal:** Use a case study of the development of Site Structure Address Points (SSAP) to guide development of long-range planning for other statewide base map datasets.

### Workshop Format

- Morning informational session - Hybrid
- Afternoon work session - Live

### Work Products

- Immediate roadmap elevation / imagery (2 year)
- Long-term roadmap elevation / imagery (8 years)
- Narrative at multiple levels
- Plan for additional workshops before end of year
- Recorded case study: Addresses

More in Open Discussion item #1.



Legend

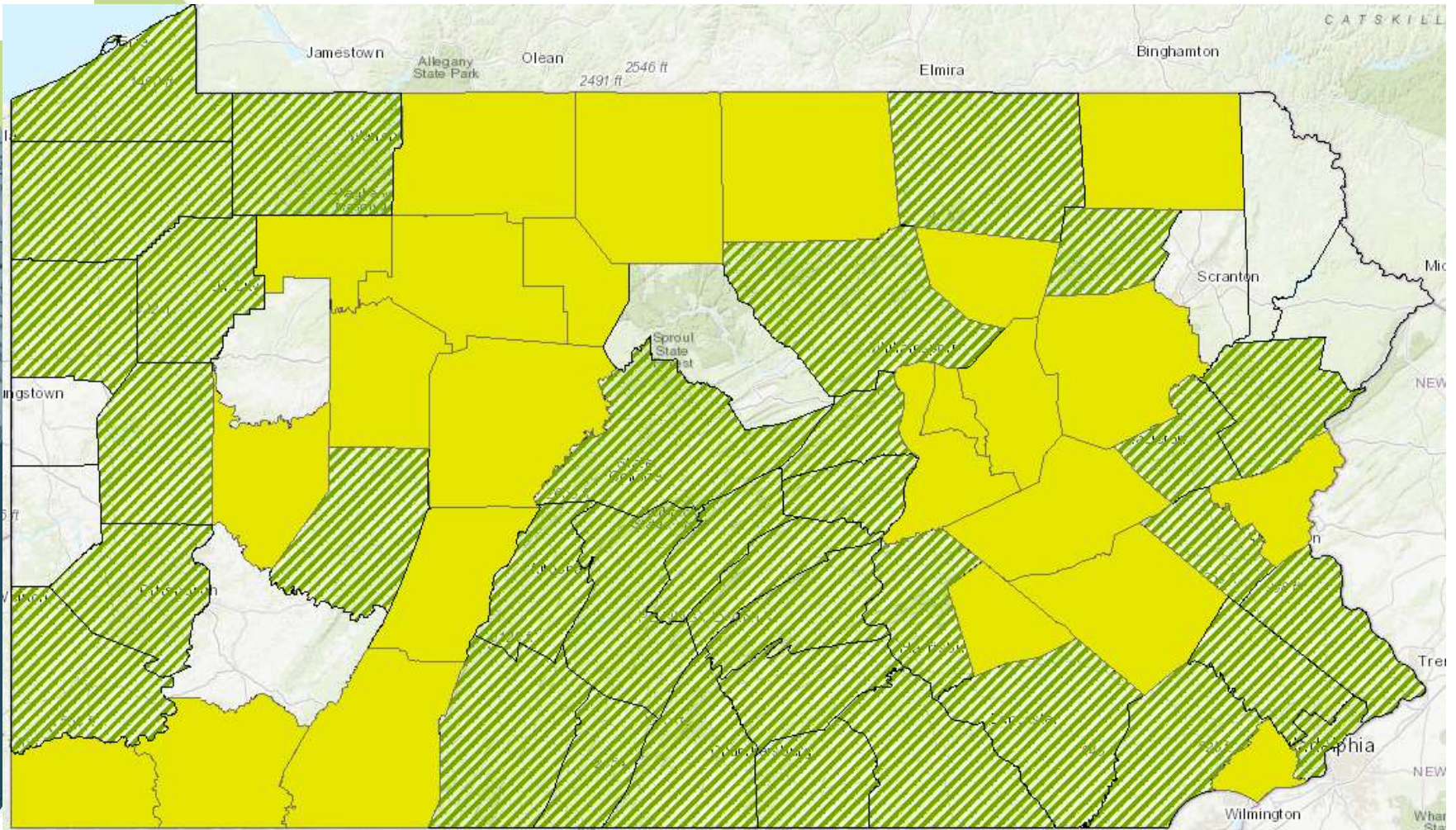
County Data Sharing Status

Pennsylvania County Status

-  Share with PASDA, Data Sharing Agreement Signed
-  Share with PASDA
-  Data Sharing Agreement Signed
-  Not Yet Signed

# SERVICE DELIVERY TASK FORCE

## DATA SHARING AS OF 03/17/2022



# SERVICE DELIVERY TASK FORCE

## DISCUSSION ITEMS

- Signed agreements: holding steady at 59 counties and 1 planning commission.
- Continued meetings with individual counties. Contacted Jefferson, Somerset, Luzerne, Berks. Good results so far!
- Met with OA Open Data Portal team.
- Met with FEMA Region 3 lead mitigation planner for PA regarding coordinating access to local data requests.
- PEMA imagery: Franklin County should be available on PASDA by mid to late March. Cumberland, Perry, Wyoming, York, Susquehanna, and Lackawanna are next in line for delivery.
- PASDA reports
  - PEMA Imagery Project report is available
  - Pennsylvania Data Sharing report work in progress
- Submitted presentation abstract for PA GIS Conference on data sharing.

# GOVERNANCE TASK FORCE

## DISCUSSION ITEMS

- Combined implementation approach documents submitted by Task Force groups, 13 total.
- Expect updates as implementation approach items are completed or added.
- Grouped into focus areas
  - Data sharing
  - Data access
  - Base Map 2030
  - Communications
- Published to GeoBoard Sharepoint Strategic Plan folder.
  - [Governance Task Force - Combined Implementation Approach \(Final\).pdf](#)
- Many items are in progress in several Task Force groups.

# GOVERNANCE TASK FORCE

## DISCUSSION ITEMS

### ➤ Legislative Review Subcommittee

- HB609 – Remains in Senate Committee for Consumer Protection & Professional Licensure since 5/5/2021.
- Set up legislation keyword monitoring for “geospatial OR GIS OR imagery OR geography OR surveyor OR mapping OR cartography OR GPS”.

### ➤ Broadband Development Subcommittee

- Subcommittee focused on identifying and highlighting the importance of using GIS capabilities to guide development and how service is essential to residents.
- Opportunity to produce a special report on the topic for the GeoBoard and beyond. More in Open Discussion item #3.

### ➤ GIS Census Subcommittee

- Subcommittee focused on identifying current state and trends across various entities (public, academic, private, non-profit) within Pennsylvania.
- Opportunity to produce a special report and leverage information to enhance collaboration and coordination.

# EXECUTIVE DIRECTOR

Task	Est. % of Time
Data sharing	5
Working group operations	15
Base Map / Strategic planning	30
Communications	40
Volunteerism and Board membership	10
Total	100

**Note:** Percentages represent estimated time since last meeting.

## ➤ **Communications**

- Sponsor briefings
- Task forces and working groups
- PA GIS Conference plans


## ➤ **Base Map**

- Base Map 2030, more in Open Discussion item #1
- 3DPA demo area, more in Open Discussion item #2

# NEW BUSINESS

- NENA / NG-911 workgroup – Barry Hutchins
- County Pros ROI Workshop – Seth Kerr
- NSGIC Midyear – Mary Fulton / Eric Jespersen
- Topics for next meeting – All
  - More in Open Discussion item #4

# NSGIC MIDYEAR

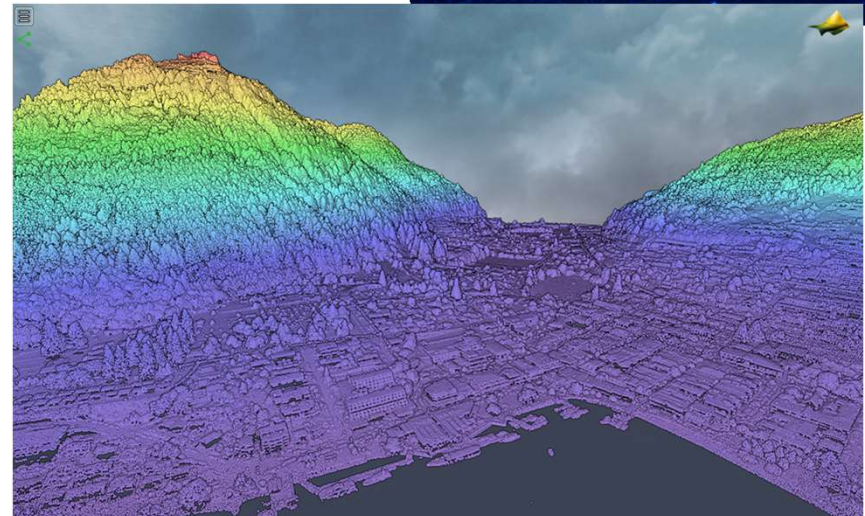
- 
- **National Address Database (NAD)**
    - Google and Amazon ingesting the data
    - Reciprocity?
  - **GIS in Elections / GIS in the Courts**
  - **3DEP Data Challenges**
    - How to manage more data long term
  - **3DHP Grant Program**
    - NSDI governance pilot
  - **Casting Forward**
    - National parcel database
    - Climate resilience
    - COVID lessons



# OPEN DISCUSSION ITEM #1

## Base Map 2030

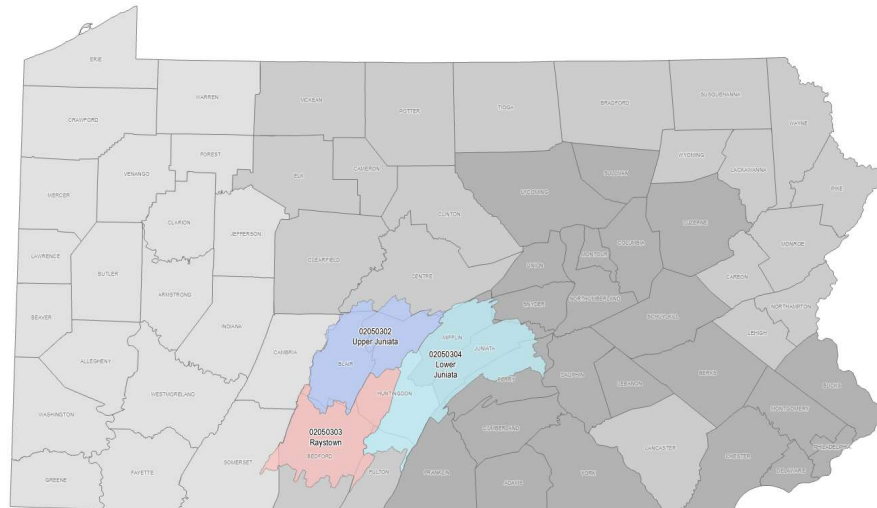
- Standard data
- Dense, integrated 3D data
- Predictable update cycles
- Open data
- Singular geometries
  - Roads
  - Hydro
  - Boundaries
- Shared applications
- Analytics



# OPEN DISCUSSION ITEM #2

## 3DPA Demo Area

- Raystown elevation-derived hydrography pilot
- USFWS National wetland inventory review
- Cambria County NG911 3D demonstration
- Stone Valley Experimental Forest
- Broad Top Coalfield 3D geologic mapping
- Minor Urban MS4 integration



# OPEN DISCUSSION ITEM #3

## **Broadband Subcommittee Interests**

- GeoBoard outreach to Broadband Development Authority
- GeoBoard guidance on mapping broadband services
- White Paper: Centrality of Broadband to Citizen Services

# OPEN DISCUSSION ITEM #4

## NEW BUSINESS TOPICS

### ➤ **33 Topics Tracked**

- Informal tracking with some duplications
- Declining use since 2020

### ➤ **Notable Successes**

- Data sharing agreement
- GIS job classifications
- GeoBoard reauthorization
- NATREF recommendations

### ➤ **Future Needs / Alternatives**

- Tracking: clear status indicators
- Removing duplicates
- Managing complexity

### ➤ **Questions**

- Is New Business topic identification and progression still needed?
- What are appropriate criteria to purge?



# FUTURE MEETINGS

- May 26, 2022 – 1:30 PM ET
- August 11, 2022 – 1:30 PM ET
- November 17, 2022 – 1:30 PM ET

## LOCATION

Virtual Conference / 1 Technology Park -  
Commonwealth Technology Center (CTC) ,  
Harrisburg, PA 17110

*Reminder: new business agenda topics are finalized  
five (5) weeks prior to Board meetings*